

WI-Niedernhausen
created with hikingbook.pl

Wegbeschreibung

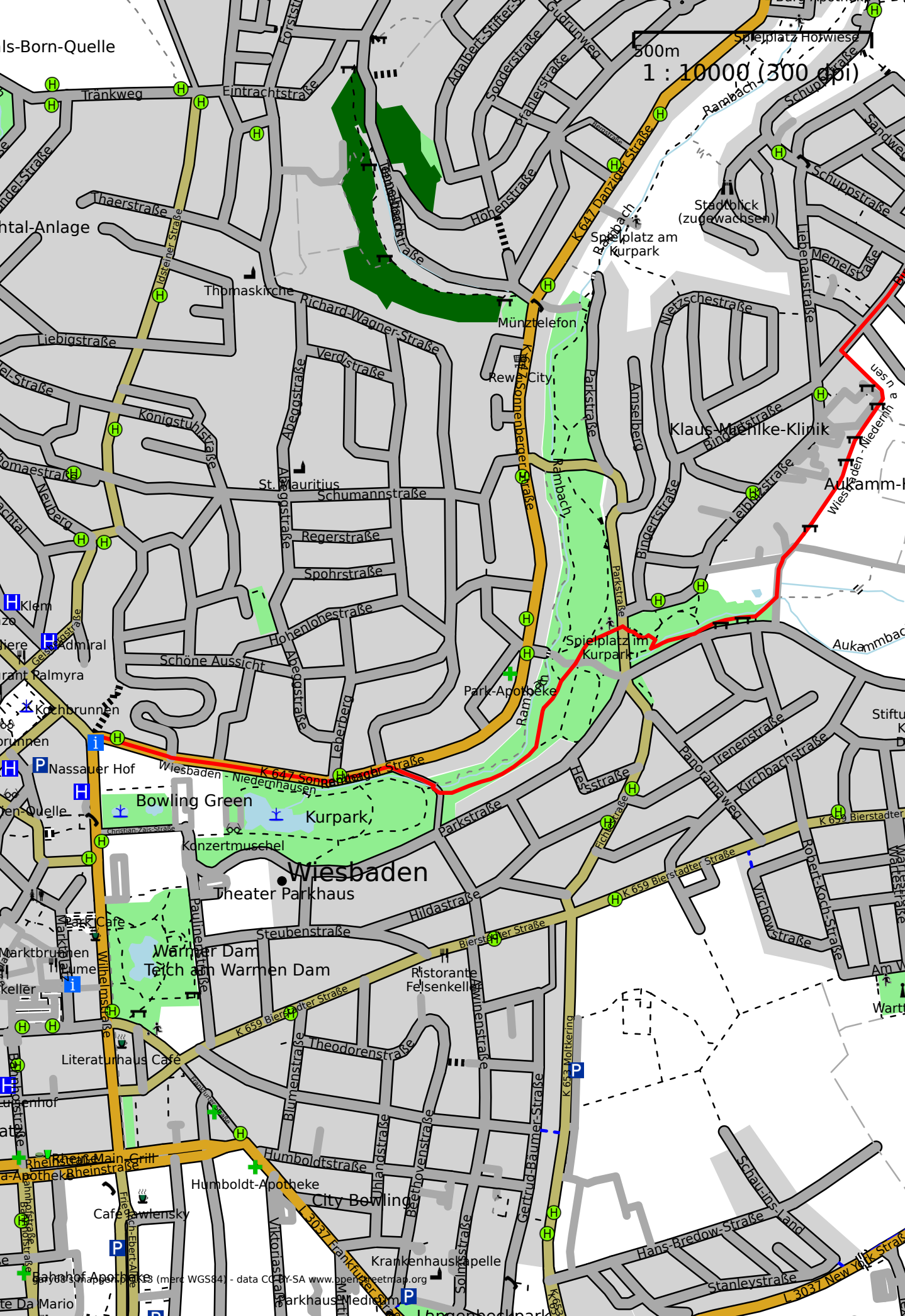
Nummer	Entfernung	Höhe	Name	Richtung	Informationen
1 (0)	0 (0)		K 647 Sonnenberger Straße	Ost	Start
2 (14)	0.63 (0.63)		Josef-von-Lauff-Straße	Südost	
3 (15)	0.67 (0.04)		Josef-von-Lauff-Straße	Ost	
4 (16)	0.71 (0.03)		Josef-von-Lauff-Straße	Südost	
5 (17)	0.74 (0.03)			Südwest	
6 (18)	0.74 (0)			Südost	
7 (20)	0.76 (0.02)			Ost	
8 (22)	0.81 (0.05)			Nordost	
9 (23)	0.82 (0)			Ost	
10 (25)	0.87 (0.05)			Nordost	
11 (29)	0.99 (0.12)			Nord	
12 (31)	1.07 (0.08)			Nordost	
13 (34)	1.12 (0.05)			Nord	
14 (35)	1.14 (0.01)			Nordost	
15 (39)	1.32 (0.18)			Südost	
16 (40)	1.34 (0.02)			Ost	
17 (41)	1.35 (0.01)			Südost	
18 (43)	1.37 (0.02)			Ost	
19 (44)	1.38 (0)			Nordost	
20 (45)	1.39 (0.01)			Südost	
21 (46)	1.4 (0.01)			Südwest	
22 (48)	1.42 (0.02)			Ost	
23 (49)	1.44 (0.02)			Nordost	
24 (51)	1.46 (0.02)			Ost	
25 (53)	1.52 (0.06)			Nordost	
26 (55)	1.57 (0.05)			Ost	
27 (58)	1.66 (0.08)			Nordost	
28 (60)	1.72 (0.06)		Emil-Pfeiffer-Weg	Nord	
29 (61)	1.77 (0.05)		Emil-Pfeiffer-Weg	Nordost	
30 (62)	1.79 (0.02)		Emil-Pfeiffer-Weg	Nord	
31 (63)	1.8 (0.01)		Emil-Pfeiffer-Weg	Nordost	
32 (69)	2.01 (0.2)		Emil-Pfeiffer-Weg	Nord	
33 (71)	2.09 (0.08)		Emil-Pfeiffer-Weg	Nordost	
34 (74)	2.2 (0.11)		Emil-Pfeiffer-Weg	Nord	
35 (75)	2.22 (0.02)		Emil-Pfeiffer-Weg	Nordwest	
36 (76)	2.34 (0.11)		Bingertstraße	Nordost	

37 (86)	2.89 (0.55)			Nordost	
38 (89)	3.01 (0.11)			Nord	
39 (90)	3.03 (0.02)			Nordost	
40 (92)	3.08 (0.05)		Flandernstraße	Nordost	
41 (97)	3.76 (0.67)			Nord	
42 (98)	3.78 (0.02)			Nordwest	
43 (99)	3.79 (0.01)			West	
44 (101)	3.94 (0.14)			Südwest	
45 (103)	4.01 (0.06)			Nordwest	
46 (106)	4.09 (0.08)			Nord	
47 (107)	4.16 (0.07)			Nordwest	
48 (108)	4.2 (0.04)			Nord	
49 (111)	4.3 (0.09)			Nordost	
50 (115)	4.43 (0.12)			Ost	
51 (122)	4.79 (0.36)			Nordost	
52 (123)	4.8 (0)			Ost	
53 (126)	4.94 (0.14)			Nordost	
54 (128)	4.96 (0.01)			Südost	
55 (131)	5.33 (0.37)			Ost	
56 (132)	5.39 (0.05)			Südost	
57 (135)	5.65 (0.26)			Süd	
58 (138)	5.82 (0.16)			Südost	
59 (140)	5.98 (0.16)			Nordost	
60 (144)	6.6 (0.61)			Nord	
61 (151)	7.08 (0.48)		Vogelsangstraße	Ost	
62 (156)	7.31 (0.22)		Sandhasenweg	Südost	
63 (157)	7.39 (0.08)			Süd	
64 (159)	7.45 (0.06)			Südost	
65 (160)	7.49 (0.04)			Süd	
66 (161)	7.58 (0.08)			Ost	
67 (165)	7.8 (0.21)			Nord	
68 (167)	7.88 (0.08)			Nordost	
69 (169)	8.16 (0.28)			Nord	
70 (172)	8.41 (0.25)			Nordost	
71 (173)	8.53 (0.11)			Südost	
72 (175)	8.7 (0.16)			Ost	
73 (176)	8.72 (0.02)		Weinhohl	Süd	
74 (177)	8.73 (0)		Weinhohl	Südost	

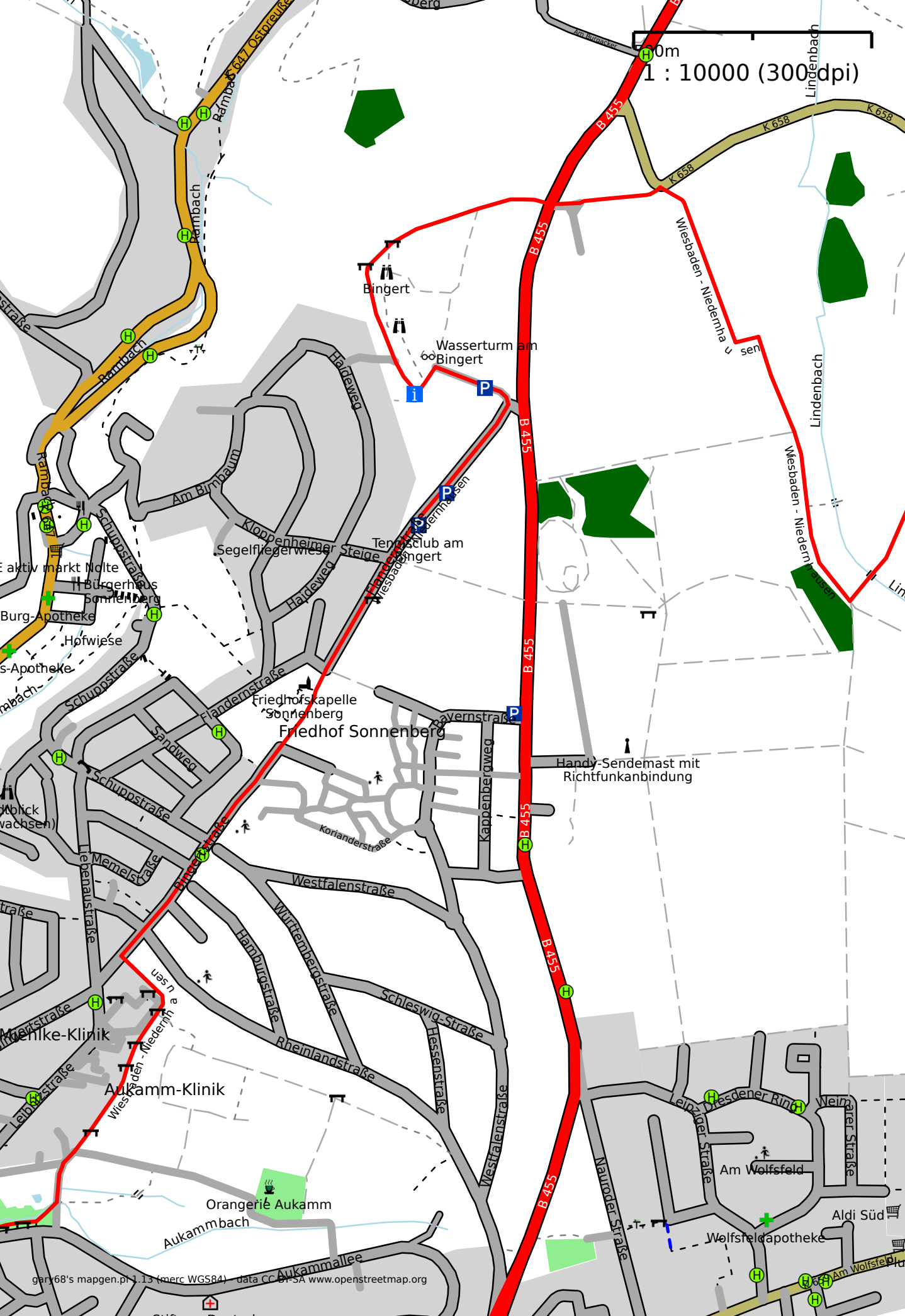
75 (180)	8.92 (0.18)			Nordost	
76 (183)	9.25 (0.33)			Nord	
77 (186)	9.62 (0.36)			Nordost	
78 (187)	9.68 (0.06)			Ost	
79 (188)	9.7 (0.01)			Nordost	
80 (191)	10.06 (0.36)			Nord	
81 (193)	10.15 (0.08)			Nordwest	
82 (195)	10.22 (0.07)			Nord	
83 (198)	10.23 (0)			Nordost	
84 (199)	10.35 (0.11)		Bauwaldweg	Nord	
85 (202)	10.39 (0.04)		Bauwaldweg	Nordost	
86 (204)	10.44 (0.04)		Bauwaldweg	Ost	
87 (209)	10.62 (0.17)		Bauwaldweg	Nordost	
88 (211)	10.72 (0.1)			Nordost	
89 (213)	10.83 (0.1)			Südost	
90 (214)	10.93 (0.09)			Nord	
91 (217)	10.99 (0.06)			Nordost	
92 (218)	11 (0)			Ost	
93 (220)	11.08 (0.08)			Südost	
94 (224)	11.17 (0.08)			Ost	
95 (225)	11.18 (0)			Nordost	
96 (228)	11.23 (0.05)			Nord	
97 (234)	11.3 (0.07)			Nordost	
98 (236)	11.34 (0.03)		Kirchenhügel	Südost	
99 (237)	11.36 (0.01)		Kirchenhügel	Ost	
100 (238)	11.38 (0.02)		Kirchenhügel	Südost	
101 (240)	11.43 (0.04)		Kirchenhügel	Ost	
102 (245)	11.5 (0.07)		Kirchenhügel	Nordost	
103 (246)	11.51 (0)		Alt-Auringen	Nord	
104 (248)	11.57 (0.06)		Alt-Auringen	Nordwest	
105 (251)	11.72 (0.15)		Alt-Auringen	Nord	
106 (252)	11.76 (0.03)				Ende

Is-Born-Quelle

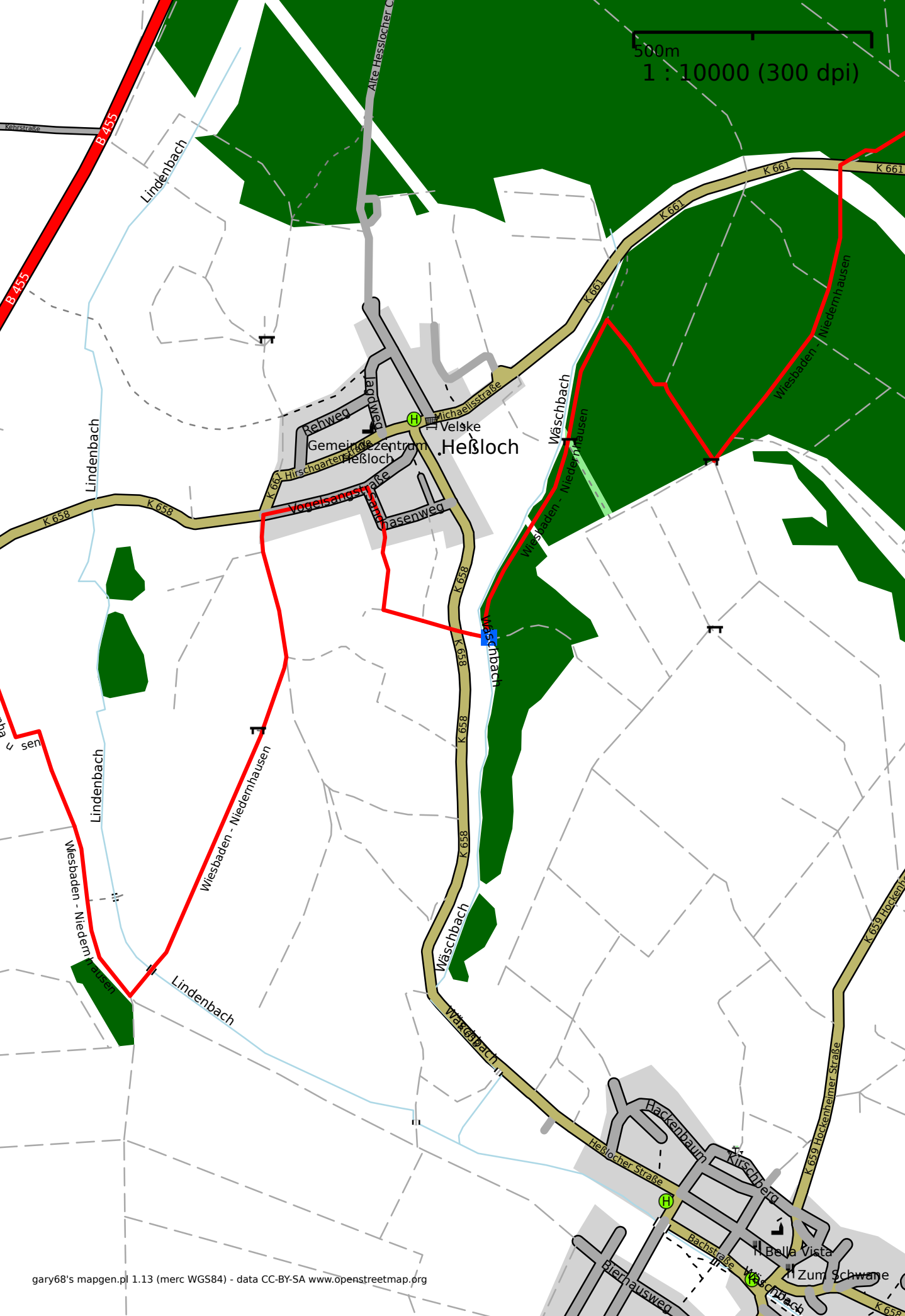
500m
1 : 10000 (300 dpi)



0m
1 : 10000 (300dpi)



500m
1 : 10000 (300 dpi)



500m
1 : 10000 (300 dpi)

